



Corfu Maps Pack – Road Maps, Town Plans, Beaches & Attractions

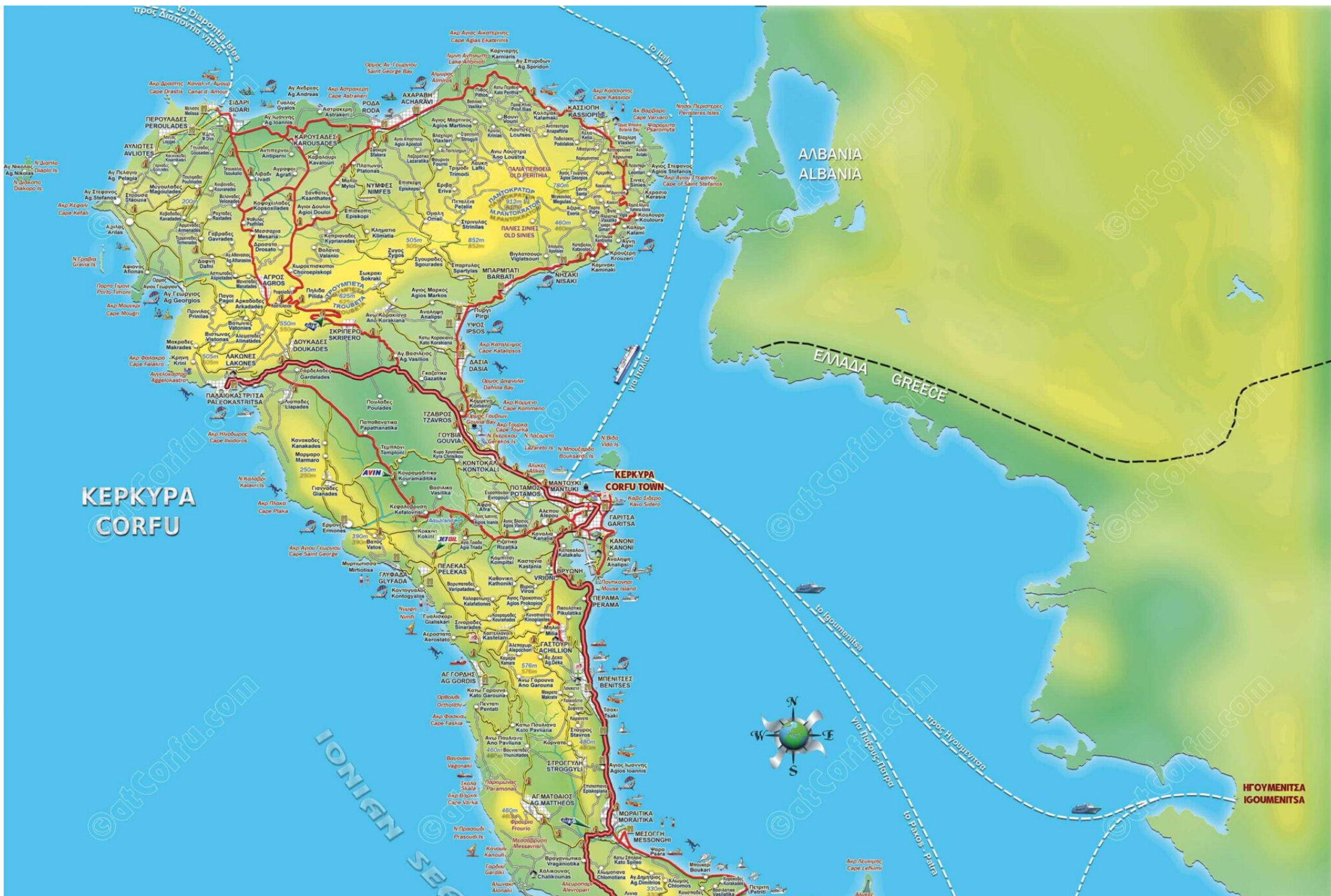
Explore Corfu with this complete set of high-resolution maps. Whether you're planning your beach days, navigating Corfu Town, or looking for points of interest, this collection covers every corner of the island.

You'll find detailed maps of towns, beaches, road networks, attractions, bus routes, and nearby islands like Paxos. Each map includes a link to more details or downloadable content.

Maps of Corfu Island

Corfu map

General map of Corfu Island with main roads and locations. Ideal for navigation.





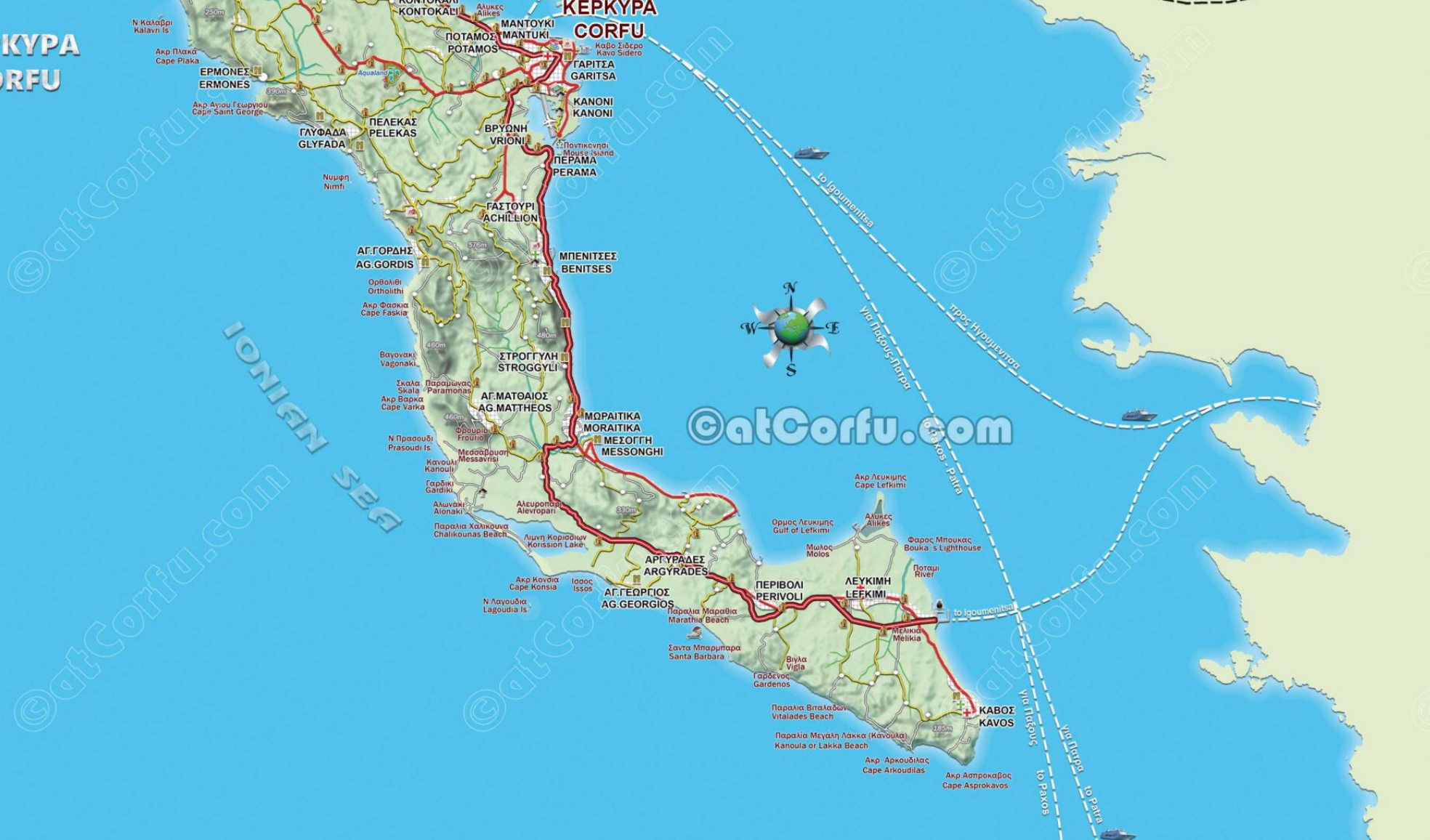
Corfu map

Corfu Map Large

High-resolution overview map of Corfu Island. Includes main towns and villages.



ΚΕΡΚΥΡΑ CORFU



Corfu Map Large

Maps of Corfu Town

A map of old Corfu town

Μανδρακι
Mandraki





A map of old Corfu town

Corfu town map

Street-level map of Corfu Town with landmarks and navigation routes.



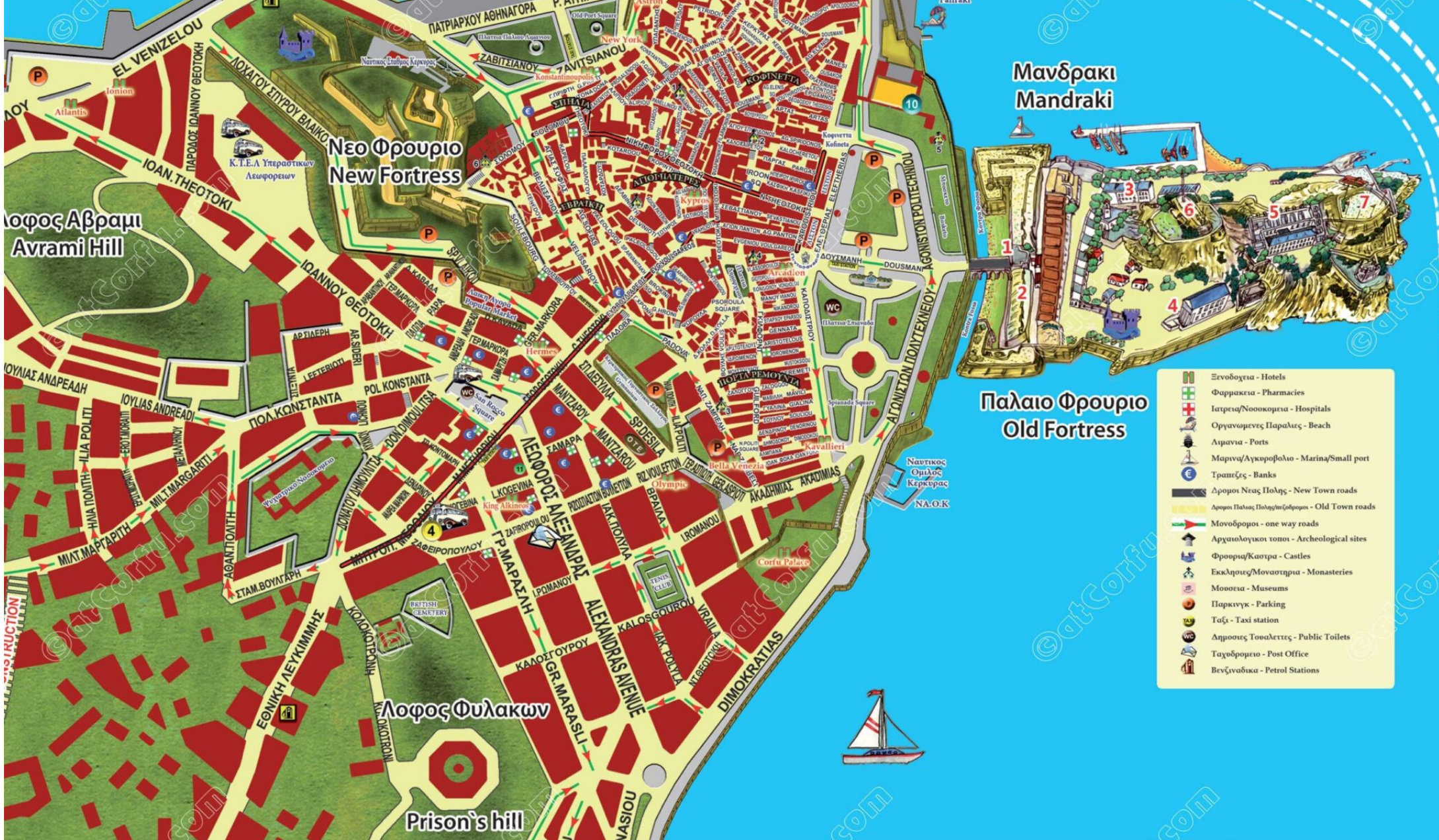


Corfu town map

Old Corfu town map

Detailed layout of the oldest areas of Corfu Town. Good for walking tours.





Old Corfu town map

Corfu town with Kanoni map

Full map of Corfu Town including the southern suburbs and Kanoni area.





Perama 6km
Benitses 13km
Achillion 9km
Messogi 23km
Lefkimi 40km
Kavos 45km

Τρία Γεφυρία
Three Bridges

Αεροδρόμιο
Airport

Λοφος Αγίου
Θεοδώρου
Saint Theodoros
Hill

Δημοτικό
Κοιμητήριο
Municipal
Cemetery

Αρχαίος Λιμην Αλκινόου
Ancient Alkinoos
Port Site

Παλαιοπολη
Paleopolis

Θεση Αρχαίου Υλλαικου Λιμενος
Ancient Port

Λιμνη Χαλικοπουλου
Lake Chalikiopoulos

Ανεμομυλος
Anemomilos

Γαριτσα
Garitsa

Κτημα
Μονρεπο
Mon Repos Estate

Αναληψη
Analipsi

Κανονι
Kanoni



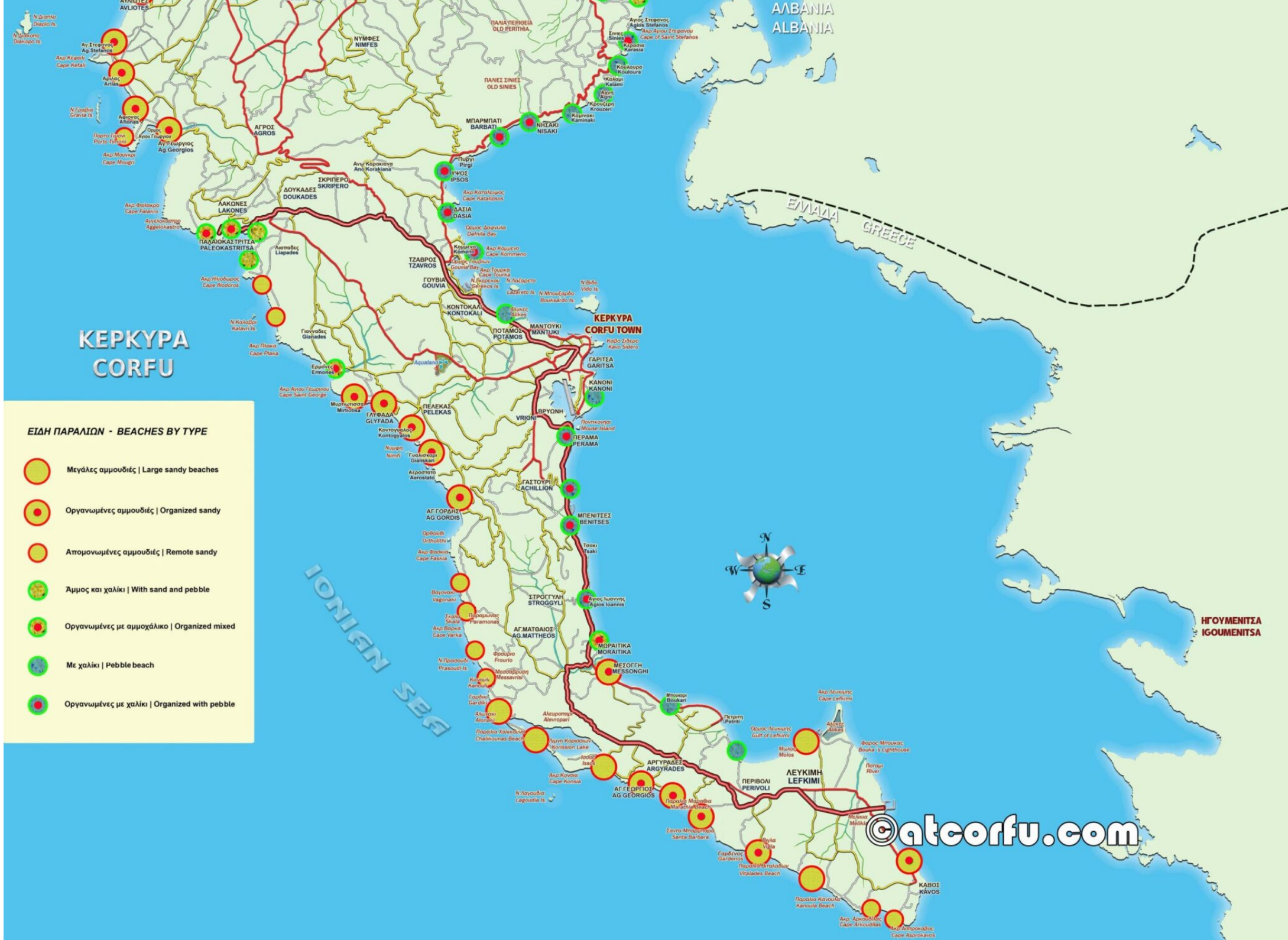
Corfu town with Kanoni map

Maps for Corfu Beaches

Corfu Beaches by type map

Map categorizing Corfu's beaches by type: sandy, pebbly, remote, and family-friendly.





ΚΕΡΚΥΡΑ CORFU

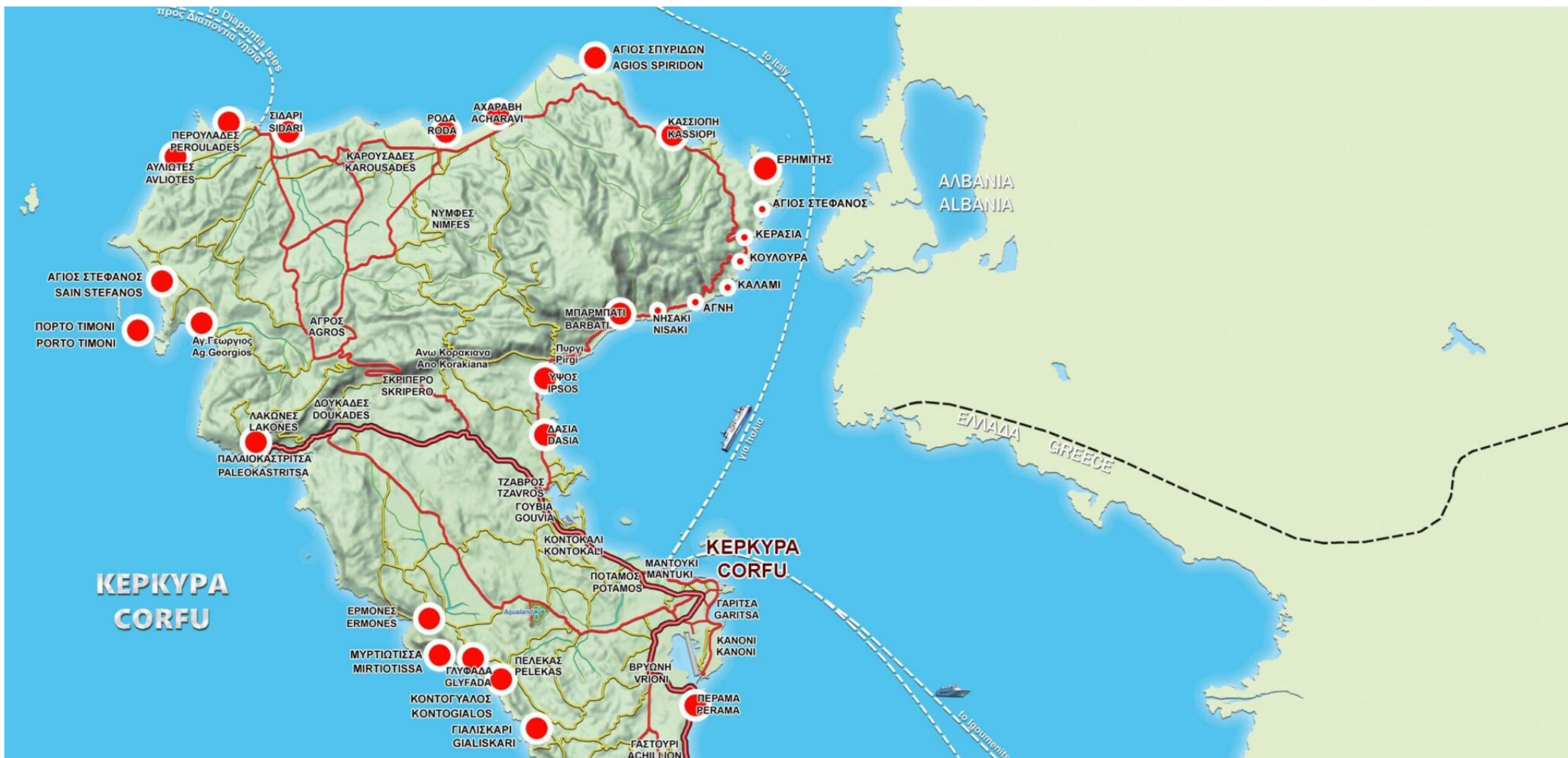
ΕΙΔΗ ΠΑΡΑΛΙΩΝ - BEACHES BY TYPE

-  Μεγάλες αμμουδιές | Large sandy beaches
-  Οργανωμένες αμμουδιές | Organized sandy
-  Απομονωμένες αμμουδιές | Remote sandy
-  Άμμος και χαλίκι | With sand and pebble
-  Οργανωμένες με αμμοχάλικο | Organized mixed
-  Με χαλίκι | Pebble beach
-  Οργανωμένες με χαλίκι | Organized with pebble

Corfu Beaches by type map

Corfu Beaches map route

Beaches of Corfu with road access routes. Useful for planning beach-hopping drives.

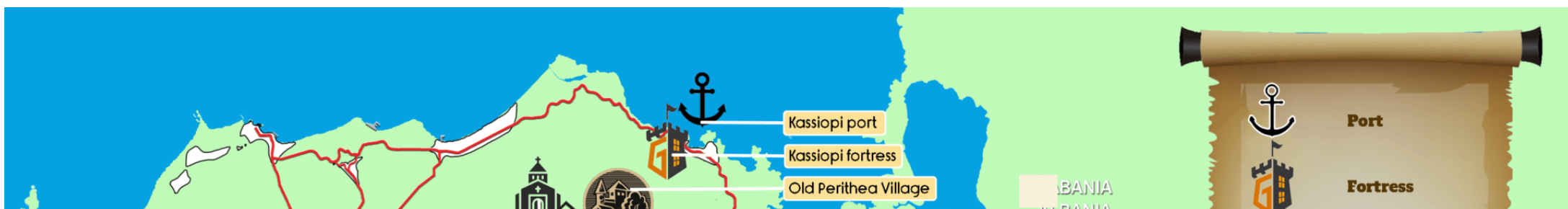




Corfu Beaches map route

Maps of Corfu Attractions & Bus Routes

Map with attractions and Things to Do in Corfu





Corfu Blue Bus Map – Routes and Connections

Public Blue Bus routes in Corfu Town and surrounding suburbs. Local transport coverage.





Corfu Blue Bus Map 2025 – Routes and Connections

©AtCorfu

Παλαιο Λιμάνι
Old Port

Neo Λιμάνι
New Port

Corfu Old Town part

Μανδράκι
Mandraki

Παλαιο Φρούριο
Old Fortress

Νεο Φρούριο
New Fortress

Λοφος Αβραμί
Avrami Hill

Blue Bus starting points

1. San Roco Square





Corfu Blue Bus Map 2025 – Routes and Connections

Maps of Corfu Regions and Villages

Paxos island map

Map of Paxos Island, a popular Corfu day-trip destination. Includes Voutoumi and Antipaxos.

Ν.ΠΑΞΟΙ PAXOS ISLAND

Ν.ΑΝΤΙΠΑΞΟΙ ANTIPAXOS ISLAND



Paxos island map

Benitses map

Benitses village street map. Shows walkable paths, beach, and accommodations.





Benitses map

Green Benitses map

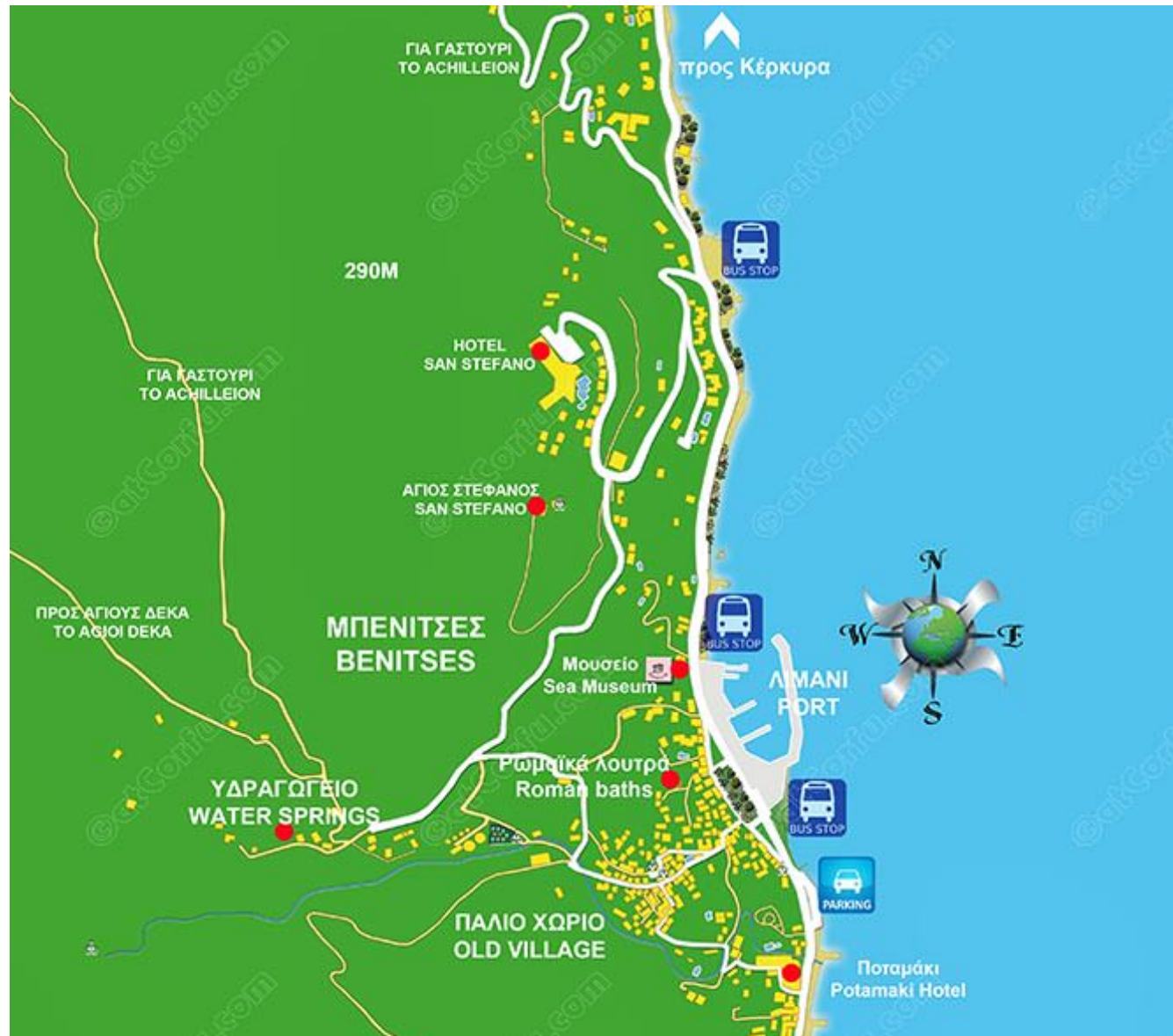
A stylized “green” version of the Benitses village map. Same layout, greener theme.





Benitses Map

Map of the Benitses wider area, including nearby hills and resort zones.



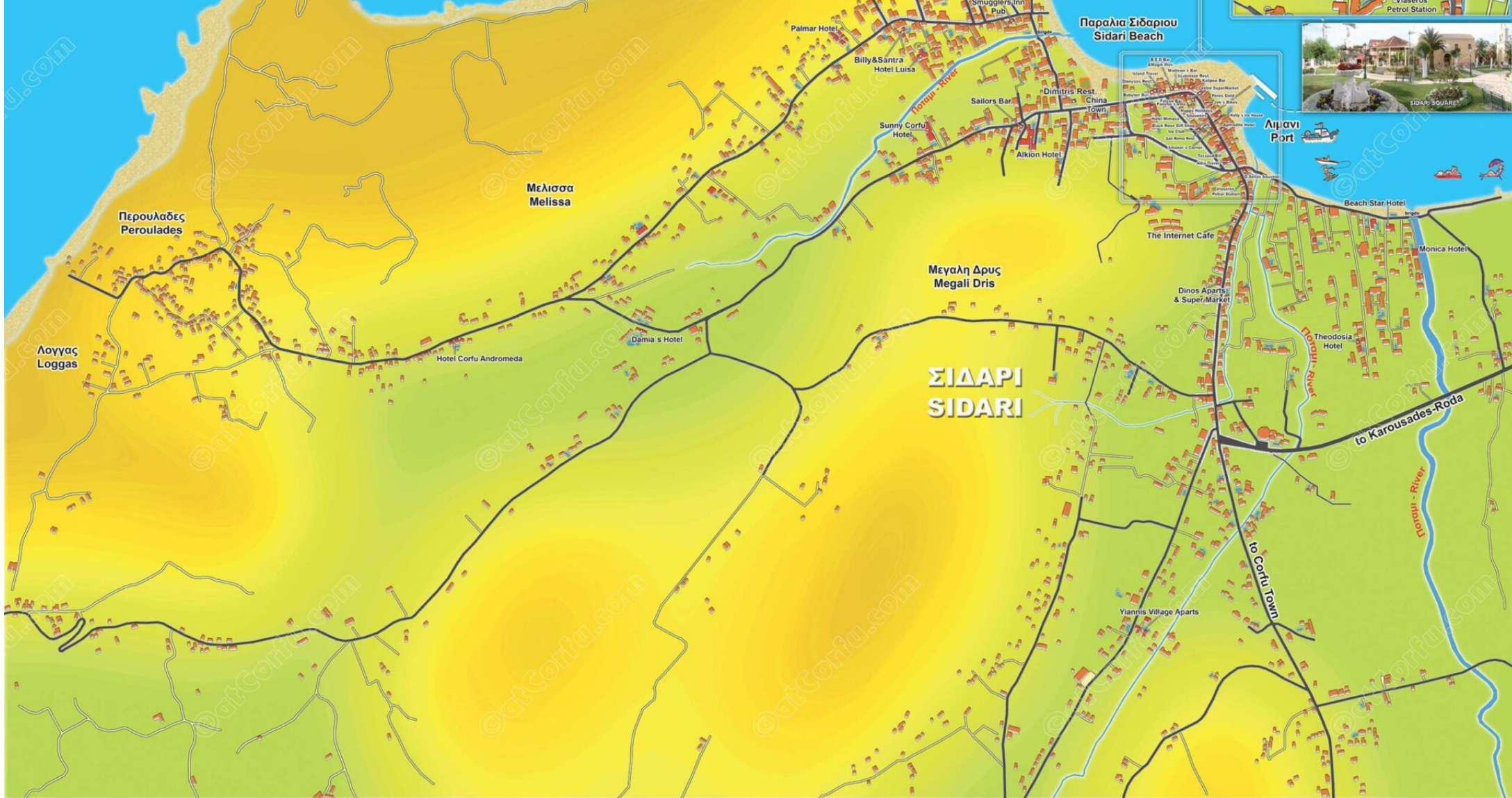


Benitses Map

Sidari Map

Map of Sidari village in northern Corfu. Includes Canal d'Amour and local layout.





Sidari Map

Petriti Map

Petriti and Boukari fishing villages. Ideal for seafood lovers and peaceful stays.



Μπουκαρη
Boukari

Sunset
Hotel

PORT

Karidis
Fish Taverna

to Mesogai

to Mesogai

Boukari Beach
Taverna

Κουσπαδες
Kouspades

Κορακαδες
Korakades

Βασιλατικα
Vasilatika



Πλατεια
Ηρωων

Symmetro

High School

Γηπεδο

Egripos
Apartments

Stamatis
Taverna

Limnouroula
Taverna

Mythos
Restaurant

Ο.Τ.Ε.

Πλατεια
Square

Leonidas
Taverna



Πετριτη
Petriti



Regina Hotel

Νοτος
Notos

Panorama
Taverna & Aparts.

Αγιος Νικολας

Νεοχωράκι
Neochoraki

Αγιος Νικόλαος
Agios Nikolaos

Petriti Map

Moraitika and Messonghi Map

Map showing the twin beach villages of Moraitika and Messonghi in south Corfu.





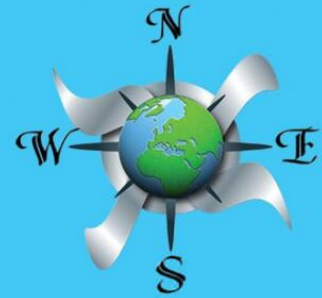
Moraitika and Messonghi Map

Kavos Map

Kavos village and nightlife zone map. Useful for younger travelers and partygoers.



KAVOS





Kavos Map

Summary

This Corfu Maps Pack offers a complete visual guide to the island. Whether you're looking for beaches, towns, public transport, or attractions, these maps will help you plan your trip better and explore with confidence. Save or print your favorites, or use the linked posts for more in-depth information on each location.

